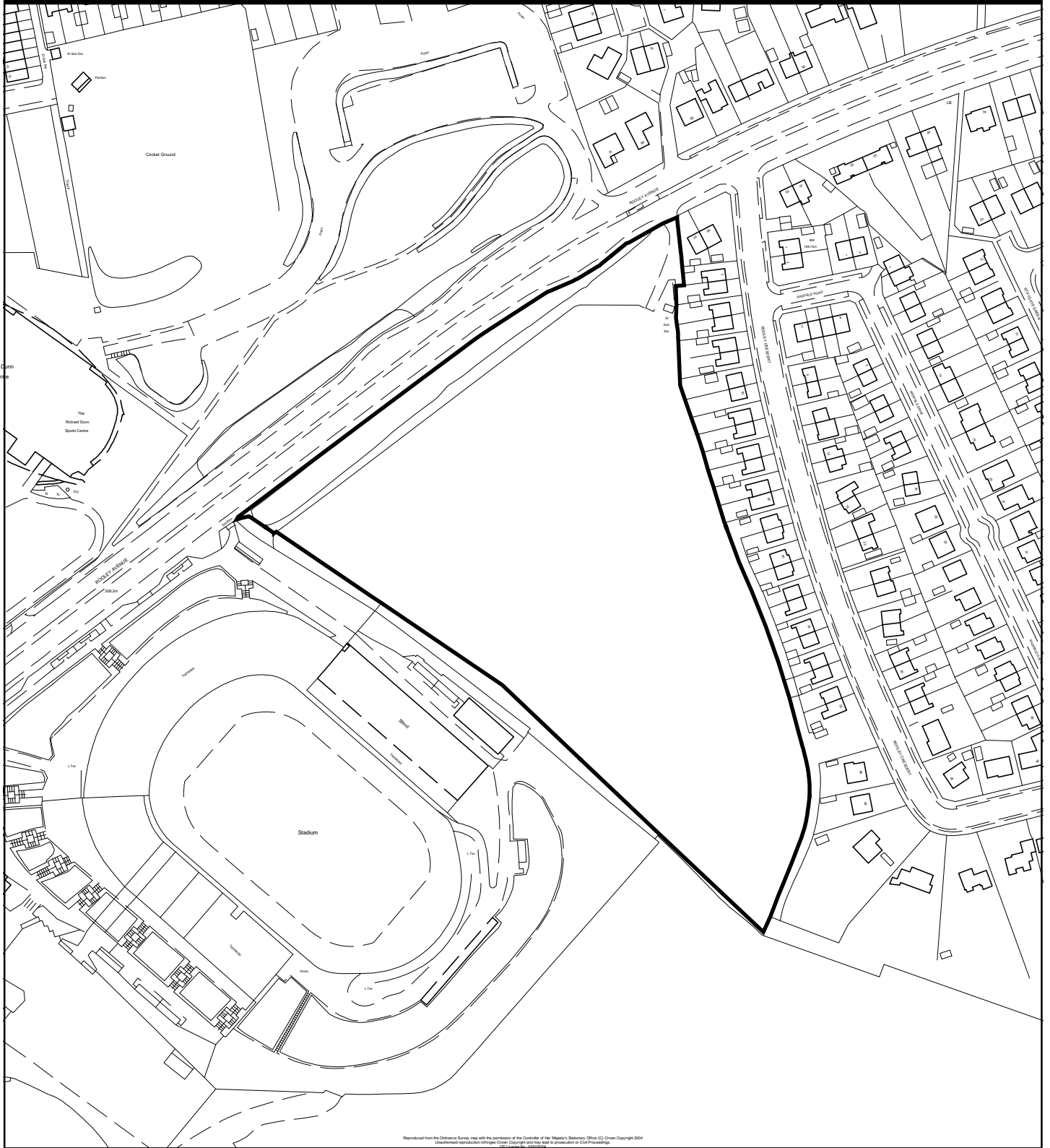




Replacement Unitary Development Plan for the Bradford District Post Inquiry Modifications



Reproduced from the Ordnance Survey map with the permission of the Controller of Her Majesty's Stationery Office © Crown Copyright 2004. Unauthorised reproduction infringes Crown Copyright and may lead to prosecution or Civil Proceedings.

Mod. reference MOD/BS/H/2	Scale. 1:2,500	Key.  Area to be allocated as Phase 1 Housing Site Site Ref. BS/H1.41
Site reference SOM/BS/H1/147	Site Area. 3.70 Ha	
Address Former Northern View Hospital, Rooley Avenue, Bradford.	OS Grid Ref. SE 1629NW	
	 NORTH	© Crown copyright. All rights reserved. City of Bradford Metropolitan District Council 100019304